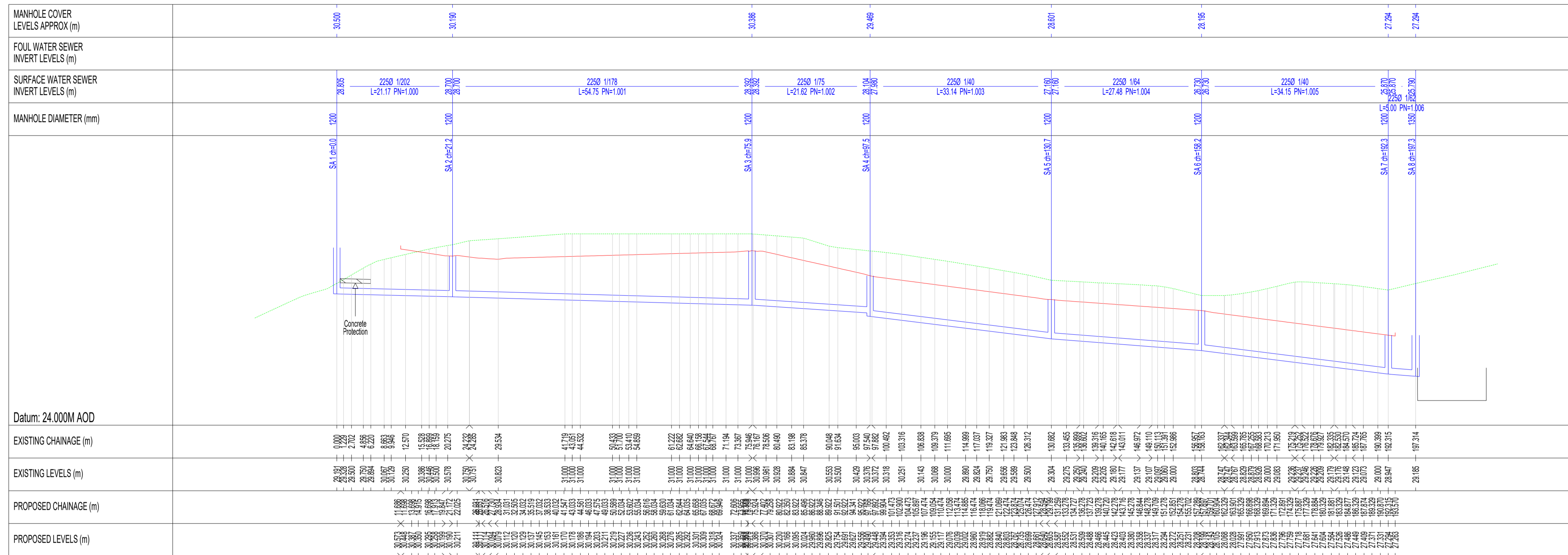


THE INFORMATION ON THIS DRAWING IS TO THE ORDINANCE SURVEY IRELAND ITM COORDINATE SYSTEM

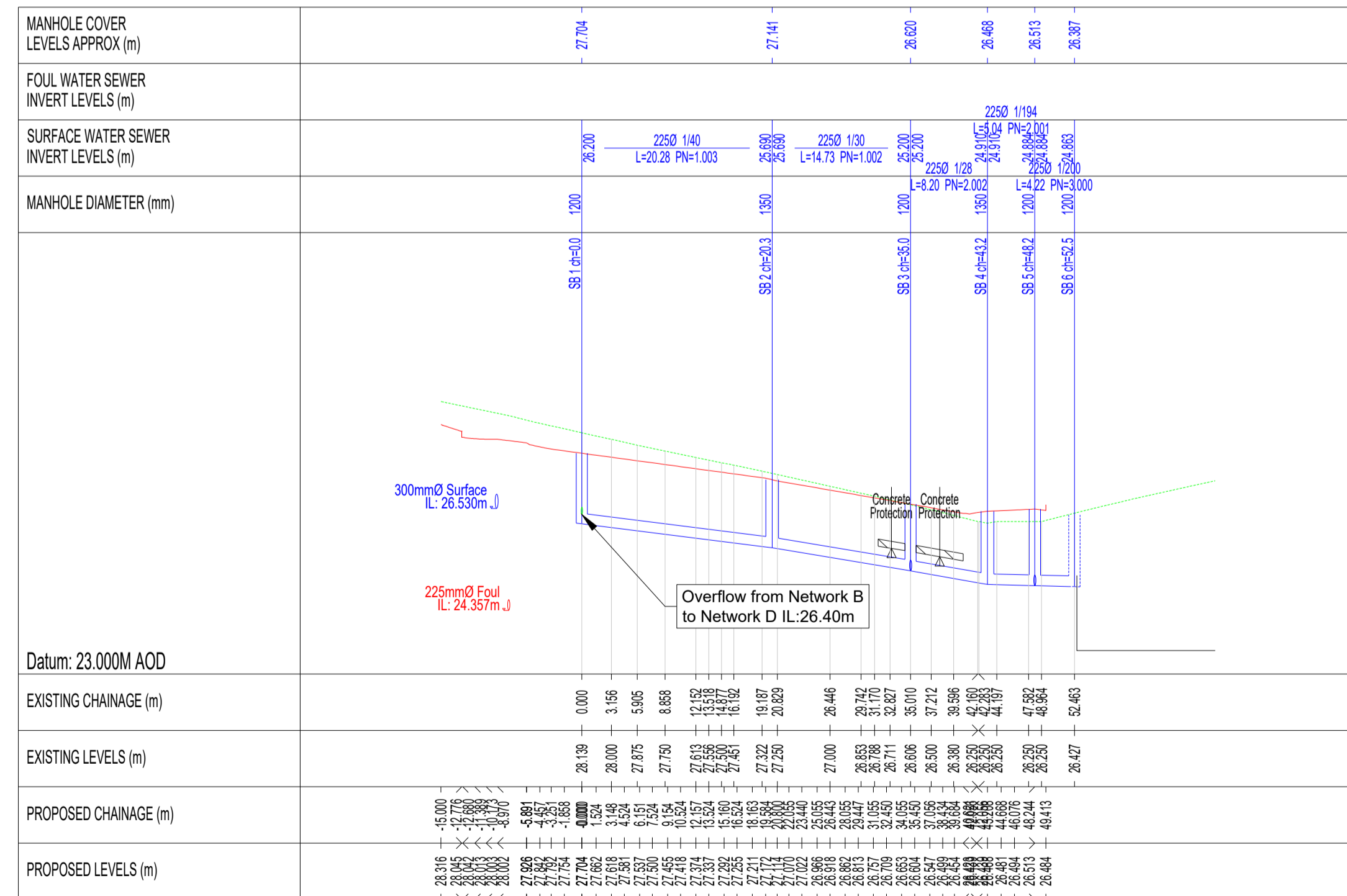


Storm Network A Longsections - SMHA1 to SMHA8  
Scale@A1 - Horizontal 1:500 / Vertical 1:2500 [ @A3 - H 1:1000 / V 1:5000 ]

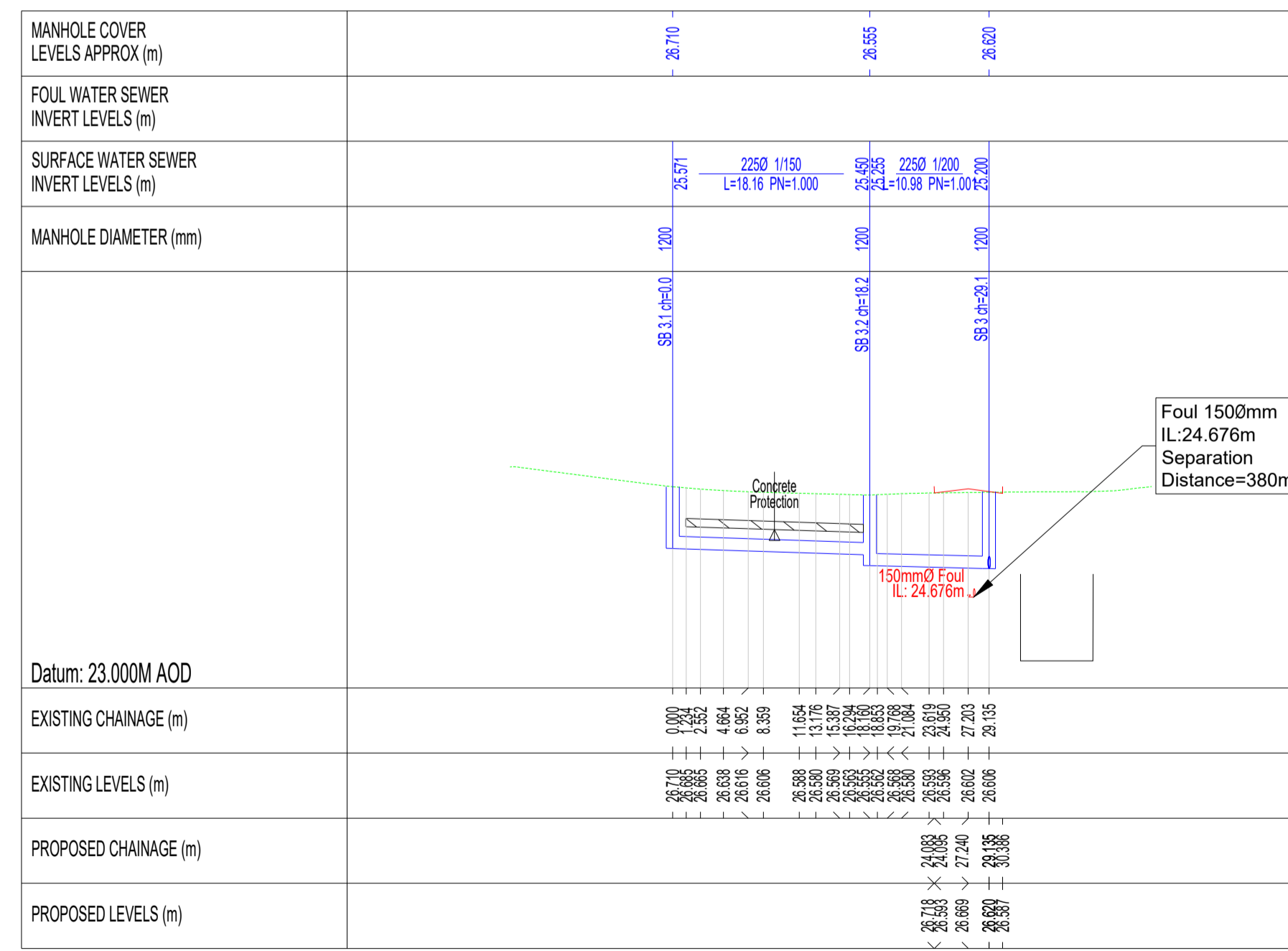
- LEGEND:
- Existing Ground Level
  - Proposed Ground Level
  - Proposed Foul Sewer Run
  - Concrete Protection Cover
  - Storm Sewer Network Crossing Point

- NOTES:
- FIGURED DIMENSIONS ONLY TO BE TAKEN FROM THIS DRAWING.
  - ALL DRAWINGS TO BE CHECKED BY THE CONTRACTOR ON SITE.
  - ENGINEER/EMPLOYERS REPRESENTATIVE, AS APPROPRIATE, TO BE INFORMED BY THE CONTRACTOR OF ANY DISCREPANCIES BEFORE ANY WORK COMMENCES.
  - THE CONTRACTOR SHALL UNDERTAKE A THOROUGH CHECK FOR THE ACTUAL LOCATION OF ALL SERVICES/UTILITIES, ABOVE AND BELOW GROUND, BEFORE ANY WORK COMMENCES.
  - ALL LEVELS SHOWN RELATE TO ORDINANCE SURVEY DATUM AT MALIN HEAD.

Rev	Date	Description	By	Chkd.
P02	15.08.2022	Issued For Planning	EC	BH
P01	11.07.2022	Draft Planning	EC	BH



Storm Network B Longsections - SMHB1 to SMHB6  
Scale@A1 - Horizontal 1:500 / Vertical 1:2500 [ @A3 - H 1:1000 / V 1:5000 ]



Storm Network B Longsections - SMHB3.1 to SMHB3  
Scale@A1 - Horizontal 1:500 / Vertical 1:2500 [ @A3 - H 1:1000 / V 1:5000 ]

Client:

Project: Residential Development, Ennis, Co.Clare.

Title: Storm Longsections Sheet 1 of 7

Scale @ A1: As Shown  
Prepared by: EC  
Checked: BH  
Date: July 2022  
Project Director: Brian Carroll  
Drawing Status: Planning

**TOBIN**  
CONSULTING ENGINEERS  
Galway Office  
Fairgreen House, Fairgreen Road,  
Galway,  
H91 AXK8,  
Ireland.

Tel: +353 (0)91 565 211  
www.tobin.ie

Drawing No.: 11269-2146P02

Revision: